











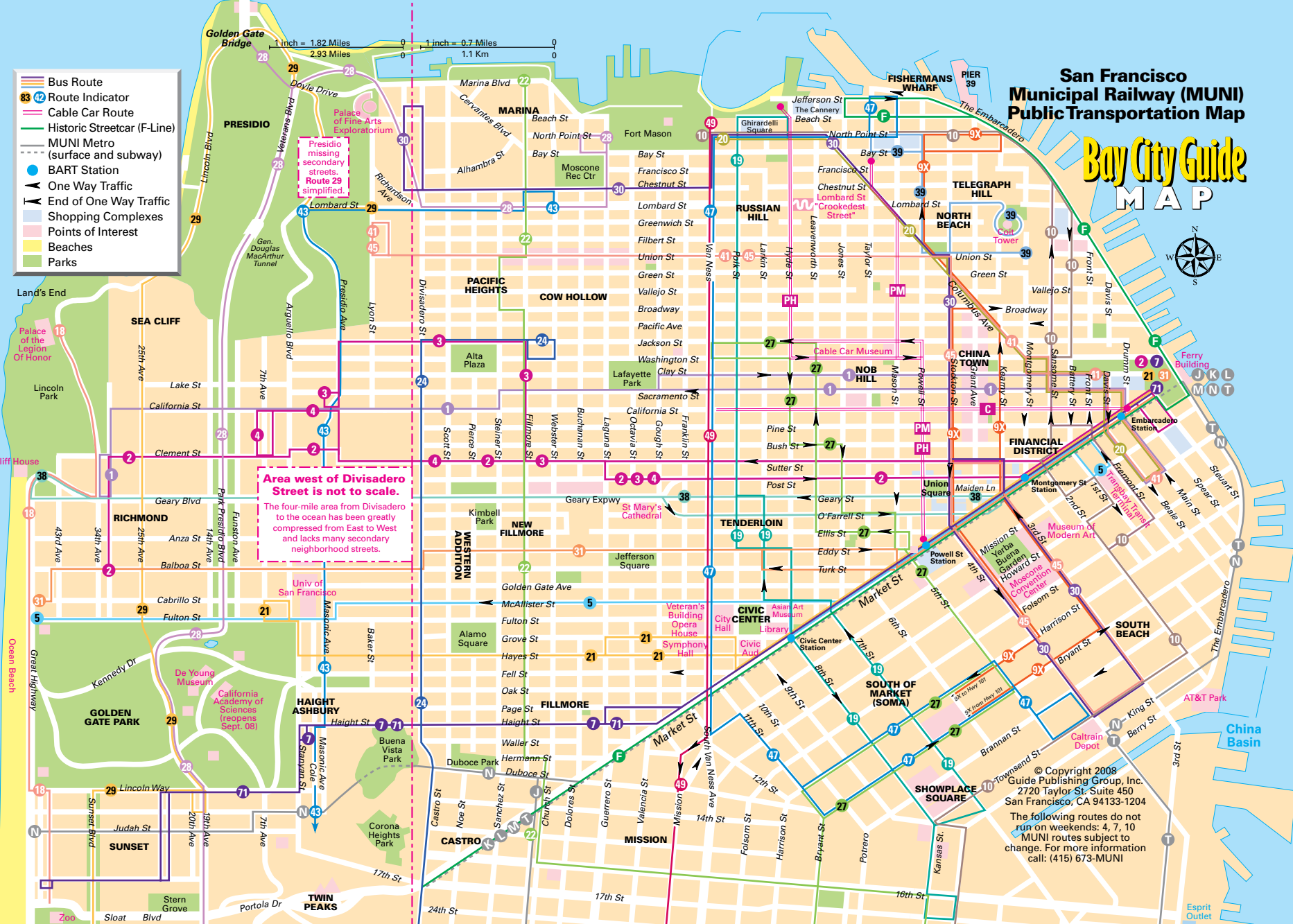


# San Francisco Municipal Railway (MUNI) Public Transportation Map

## Bay City Guide MAP

-  Bus Route
-  **83**  Cable Car Route
-  Historic Streetcar (F-Line)
-  MUNI Metro (surface and subway)
-  BART Station
-  One Way Traffic
-  End of Way Traffic
-  Shopping Complexes
-  Points of Interest
-  Beaches
-  Parks



**Area west of Divisadero Street is not to scale.**  
 The four-mile area from Divisadero to the ocean has been greatly compressed from East to West and lacks many secondary neighborhood streets.

© Copyright 2008 Guide Publishing Group, Inc. 2720 Taylor St. Suite 450 San Francisco, CA 94133-1204  
 The following routes do not run on weekends: 4, 7, 10  
 MUNI routes subject to change. For more information call: (415) 673-MUNI